













Garibaldi Highlands Elementary School BEST ROUTES

-  Best Route
-  Best Route (Walkway/Trail)
-  Route Connector
-  'Drive to 5'
(5 -10 minutes or more)
-  Bus Stop - (closest to school)
-  School
-  Traffic Signal
-  Pedestrian Signal
-  Marked Crosswalk
-  City Bikeway
-  Trail / Walkway

This map is provided as a public resource for general information purposes only. The information shown on this map is compiled from various sources and HASTE makes no warranties, expressed or implied as to the accuracy or completeness of the information.

Scale
 0 100 200 300 400m NORTH 

September 2016

